DEPARTMENT OF PUBLIC WORKS
GOVERNMENT OF GUAM

LAYON MUNICIPAL SANITARY LANDFILL
DRAWING SET NO. 2 – ENTRANCE AREA & LANDFILL

LAYON, INARAJAN, GUAM

LOCATION MAP

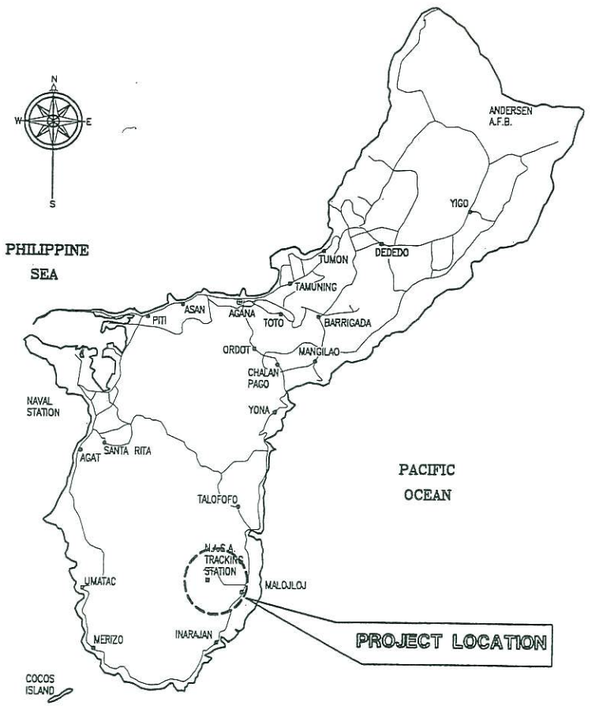

ISLAND of GUAM

VICINITY MAP

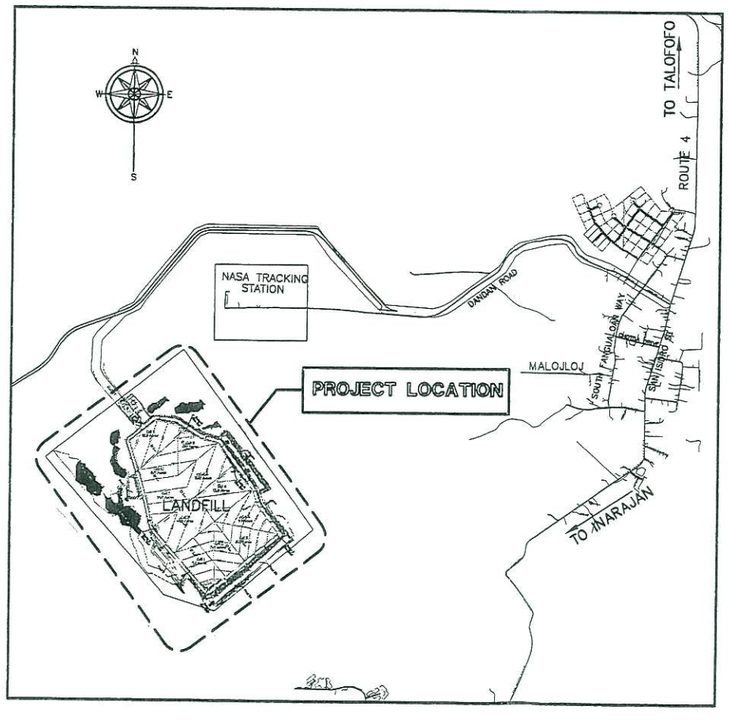

DESIGN TEAM

PRIME CONSULTANT & CIVIL:
TG ENGINEERS, PC
TOR GUDMUNDSEN
SUNNY PLAZA, SUITE 303
125 TUN JESUS CRISOSTOMO ST.
TAMUNING, GUAM 96913-3551
PHONE: (671) 647-0808 FAX: (671) 647-0886
tor@guam.net

STRUCTURAL:
C.T.CHIEN & ASSOCIATES
RICHARD T. CHIEN
PO BOX 6193
TAMUNING, GUAM 96931
PHONE: (671) 649-4196/7 FAX (671) 649-5568
ctchien.com

LANDFILL:
A-Mehr, Inc.
GLEN ODELL
23016 MILL CREEK DR.
LAGUNA HILLS
CALIFORNIA 92653
PHONE: (949) 206-0157 FAX (949) 206-9157
glen@amehr.com

MECHANICAL/PLUMBING:
EMC2 MECHANICAL, INC.
CONRADO VALES
565-A NORTH MARINE DRIVE
TAMUNING, GUAM 96911
PHONE: (671) 646-1558 FAX (671) 646-8606
ding@emc2mechanical.com

ARCHITECTURAL:
RIM ARCHITECTS
PHILLIP L. NORET
316 HERNAN CORTES AVENUE, SUITE 300
HAGATNA, GUAM 96910
PHONE:(671) 477-2111 FAX:(671) 477-2125
pnoret@rimarchitects.com

ELECTRICAL:
WIXON & ASSOCIATES
WAYNE A. WIXON
800 S. MARINE DRIVE, STE. A-5,
TAMUNING, GUAM 96911
PHONE:(671) 646-1033 FAX:(671) 646-5417
wawa@guamcell.net

REFERENCES	REVISION			
TITLE	No.	BY	DATE	DESCRIPTION

GUAM

public works
DEPARTMENT OF PUBLIC WORKS

GOVERNMENT OF GUAM
DEPARTMENT OF PUBLIC WORKS
SOLID WASTE DIVISION

DESIGN: FR	DATE: 2/5/06
CHECKED: TG	SCALE: AS SHOWN
RECOMMENDED: TG	DRAWN: RJ
APPROVED: TG	

TOR GUDMUNDSEN CERTIFICATE NO. 1002 Exp 9/30/08 GUAM PROFESSIONAL ENGINEER (CIVIL)

THIS WORK WAS PREPARED BY ME OR DONE UNDER MY DIRECT SUPERVISION

TERRITORY	PROJECT NAME	DWG. NO.	SHEET
GUAM	LAYON MUNICIPAL SANITARY LANDFILL DRAWING SET NO. 2 – ENTRANCE AREA AND LANDFILL TITLE SHEET	T1.0	– OF –
PROJECT NO. DPW–SW–2004(003)	CAD FILE:		

C:\Projects\project 2008\LANDFILL\SUB 102208\LFE-T1.0.dwg, 10/22/2008 4:51:25 PM

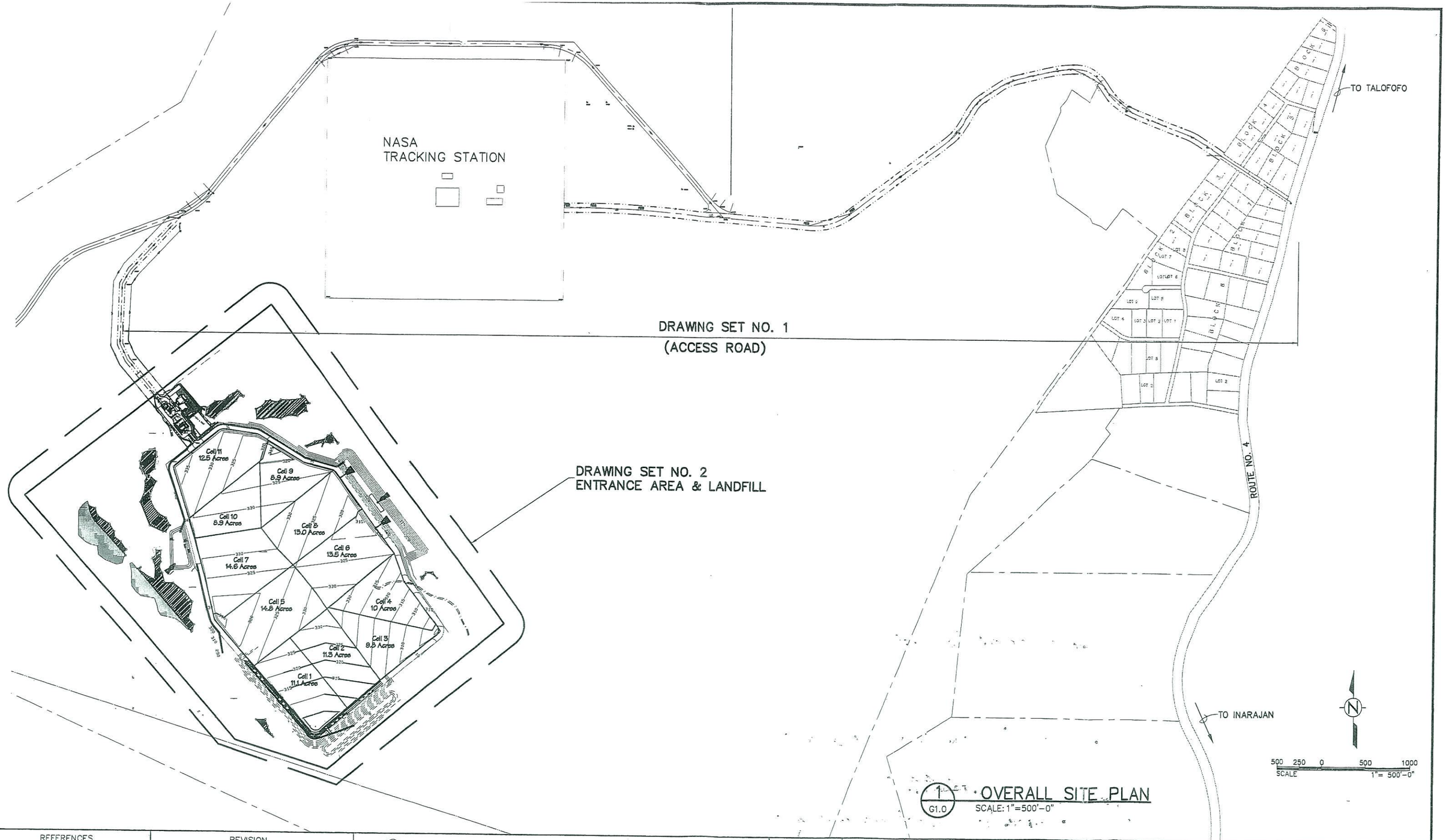

1 G1.0 OVERALL SITE PLAN
SCALE: 1"=500'-0"

REFERENCES	REVISION			
TITLE	No.	BY	DATE	DESCRIPTION

GUAM

public works
DEPARTAMENTO DE CHECHO PUBLICO

GOVERNMENT OF GUAM
DEPARTMENT OF PUBLIC WORKS
SOLID WASTE DIVISION

DESIGN: FR	DATE: 2/5/06
CHECKED: TG	SCALE: AS SHOWN
RECOMMENDED: TG	DRAWN: RJ
APPROVED: TG	

TOR GUDMUNDSEN
CERTIFICATE No 1002 Exp 9/30/06 GUAM
PROFESSIONAL (CIVIL) ENGINEER

THIS WORK WAS PREPARED BY ME OR DONE UNDER MY DIRECT SUPERVISION

TERRITORY	PROJECT NAME	DWG. NO.	SHEET
GUAM	LAYON MUNICIPAL SANITARY LANDFILL DRAWING SET NO. 2 - ENTRANCE AREA AND LANDFILL OVERALL SITE PLAN	G1.0	- OF -

PROJECT NO. DPW-SW-2004(003) CAD FILE:

C:\Projects\project 2008\LANDFILL\SUB 102208\LFE-G1.0.dwg, 10/22/2008 5:14:44 PM

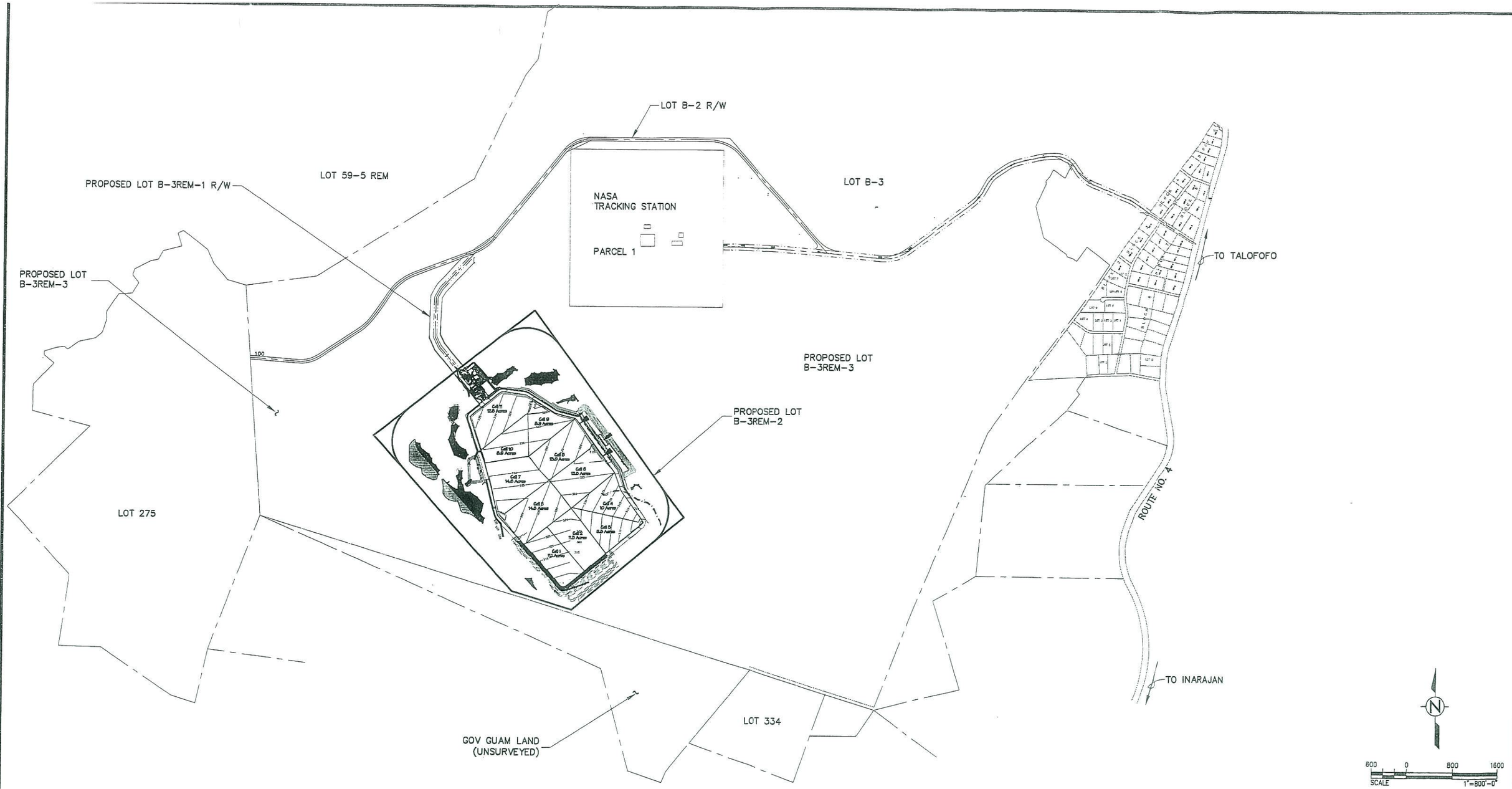

1 G1.1 PROPERTY BOUNDARIES
SCALE: 1"=800'-0"

REFERENCES	REVISION			
TITLE	No.	BY	DATE	DESCRIPTION

GUAM

public works
DEPARTAMENTO DE CHECKO PUBLICO

GOVERNMENT OF GUAM
DEPARTMENT OF PUBLIC WORKS
SOLID WASTE DIVISION

DESIGN: FR	DATE: 2/5/06
CHECKED: TG	SCALE: AS SHOWN
RECOMMENDED: TG	DRAWN: RJ
APPROVED: TG	

TOR GUDMUNDSEN CERTIFICATE No 1002 Exp 9/30/06 GUAM PROFESSIONAL (CIVIL) ENGINEER

THIS WORK WAS PREPARED BY ME OR DONE UNDER MY DIRECT SUPERVISION

TERRITORY	PROJECT NAME	DWG. NO.	SHEET
GUAM	LAYON MUNICIPAL SANITARY LANDFILL DRAWING SET NO. 2 - ENTRANCE AREA AND LANDFILL PROPERTY BOUNDARIES	G1.1	- OF -

PROJECT NO. DPW-SW-2004(003) CAD FILE:

C:\Projects\project 2008\LANDFILL\SUB 102208\LFE-G1.1.dwg, 10/22/2008 5:15:04 PM

Legend:

Wetland Areas

LCRS Pipe

Pond 4

Sump 5
Elev. 314'

Sump 4
Elev. 314'

Sump 2
Elev. 294'

Cell 9
8.9 Acres

Cell 8
13.0 Acres

Cell 6
13.5 Acres

Cell 4
10 Acres

Cell 3
9.8 Acres

Pond 3B

Cell 11
12.5 Acres

Cell 10
8.9 Acres

Cell 7
14.6 Acres

Cell 5
14.8 Acres

Cell 2
11.3 Acres

Cell 1
11.1 Acres

Pond 3A

Pond 1

Sump 3
Elev. 314'

Pond 2

Sump 1
Elev. 297

GRAPHIC SCALE 1"=200'

0 200 400 600

C:\Projects\project 2008\LANDFILL\SUB 102208\L0.2.dwg, 10/22/2008 5:18:57 PM

REFERENCES	REVISION			
TITLE	No.	BY	DATE	DESCRIPTION

GUAM

public works
DIPATTAMENTOK CHECHO' PUBLIKO

GOVERNMENT OF GUAM
DEPARTMENT OF PUBLIC WORKS
SOLID WASTE DIVISION

DESIGN: AM	DATE: 7/31/07
CHECKED: TG	SCALE: AS SHOWN
RECOMMENDED: TG	DRAWN: RM
APPROVED: TG	

THIS WORK WAS PREPARED BY ME OR DONE UNDER MY DIRECT SUPERVISION

TERRITORY	PROJECT NAME	DWG. NO.	SHEET
GUAM	LAYON MUNICIPAL SANITARY LANDFILL DRAWING SET NO. 2 – ENTRANCE AREA AND LANDFILL **Master Plan** **Liner Grades**	L0.2	– OF –

PROJECT NO. DPW–SW–2004(003) CAD FILE: